I 49.99: 53/16/map 10

GALVESTON, TEXAS

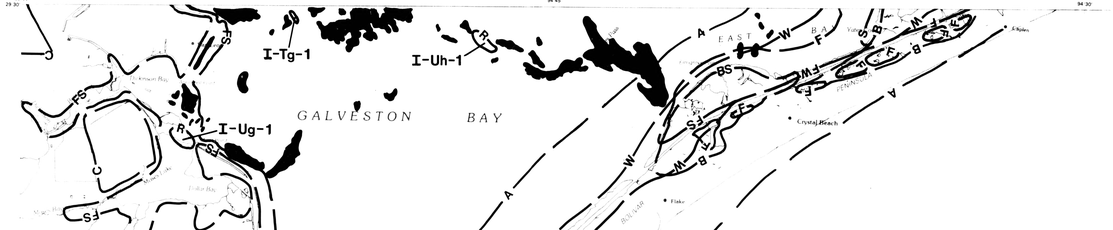

MMS 84-0005
FWS OBS 82 16

Galveston

TEXAS BARRIER ISLANDS REGION ECOLOGICAL CHARACTERIZATION ATLAS

BIOLOGICAL RESOURCES

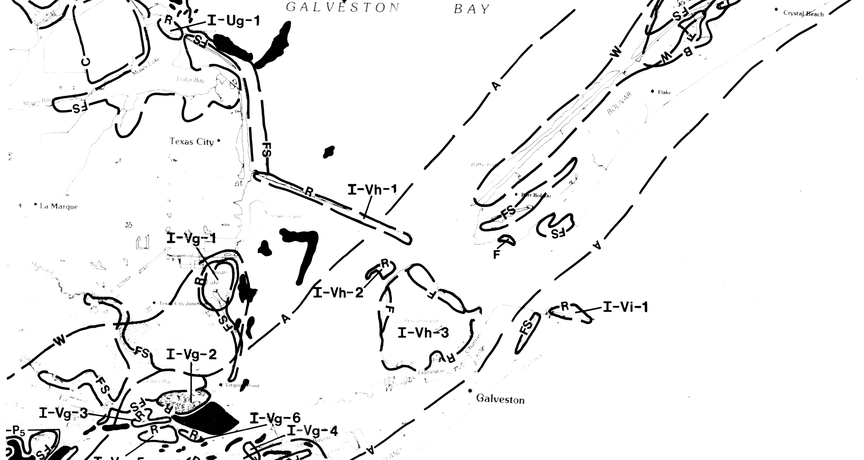

MEXICO

BIOLOGICAL RESOURCES

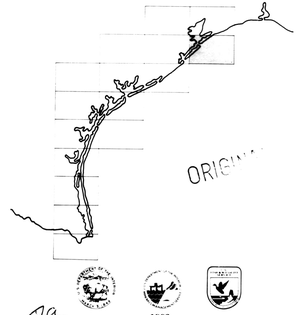

1983

Produced by U.S. Fish and Wildlife Service and Minerals Management Service

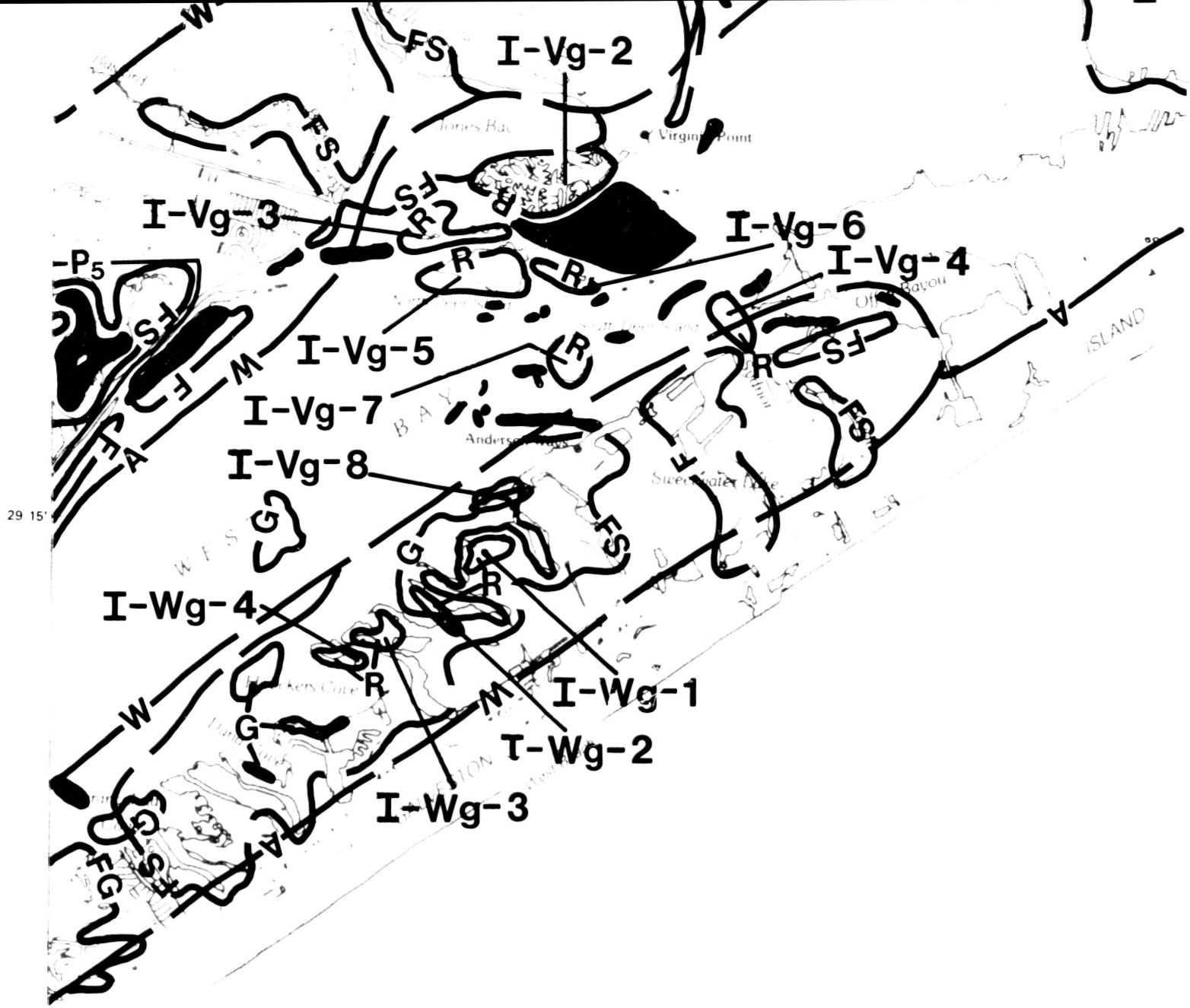
I-Vg-2
Jones Bay
Virginia Point
FS
W
R
I-Vg-3
I-Vg-6
I-Vg-4
P5
I-Vg-5
I-Vg-7
Offatts Bayou
A
ISLAND
F
BAY
Anderson Ways
I-Vg-8
Sweetwater Lake
29 15'
G
WEST
I-Wg-4
I-Wg-1
I-Wg-2
I-Wg-3
GALVESTON
S
FG


Galveston
Channel
Galveston
O F
G U L F

29.15

Symbol
A
B
C
D
E
F
G
H
J
K
L

1983

Produced by U.S. Fish and Wildlife Service
and Minerals Management Service

Overlay material compiled in 1981 from latest available data obtained from Federal, State, and Local government agencies and other sources

LEGEND

Species Habitats and Areas Represented

Arctic Peregrine Falcon

Upland Game and Furbearer Concentration

Attwater's Prairie Chicken

White-winged Dove

Bald Eagle

Finfish Nursery

Seagrass Beds

Houston Toad

Oak Motte Woodlands

Wood Duck

Alligator

GULF

G	Seagrass Beds
H	Houston Toad
J	Oak Motte Woodlands
K	Wood Duck
L	Alligator
N	Rio Grande Subtropical Woodlands
O	Oyster Beds
P_3	Areas of Ecological Concern
Q	Whooping Crane Wintering Habitat
R	Colonial Waterbird Rookery
S	Shrimp Nursery
T	Rio Grande Turkey
U_2	Unique Wildlife Ecosystem
W	Waterfowl and Other Wetland Birds
X	Whooping Crane Wintering Habitat
Y	Virgin Brush Habitat

Species habitats are represented by dashed lines with the appropriate symbol reading to the inside of the area. Rookeries are also identified by an alphanumeric code as taken from the Texas Colonial Waterbird Census, 1973-1976 (FA Report Series No. 15, Texas Parks and Wildlife Department, 1978)

I-dM-1

29 00′
95 00′

THE TEXAS BARRIER ISLANDS REGION ECOLOGICAL ATLAS BIOLOGICAL RESOURCES MAPS AND ACCOMPANYING NARRATIVE (FWS OBS-82 16) ARE ONE SET IN A SERIES OF THREE CONSTITUTING THE ATLAS PRODUCED BY THE U S FISH AND WILDLIFE SERVICE DIVISION OF BIOLOGICAL SERVICES NATIONAL COASTAL ECOSYSTEMS TEAM AND BY THE MINERALS MANAGEMENT SERVICE OTHER MAP SETS AND NARRATIVES AVAILABLE INCLUDE SELECTED SOCIOECONOMIC AND NATURAL FEATURES (FWS OBS 82 15) AND MINERAL RESOURCES AND SELECTED OIL AND GAS INFRASTRUCTURE (FWS OBS-82 17)

THE MAPS IN CONJUNCTION WITH THEIR NARRATIVES ARE INTENDED TO BE USED BY COASTAL PLANNERS DECISIONMAKERS AND THE GENERAL PUBLIC TO RESOLVE CONFLICTS AMONG LAND USES FISH AND WILDLIFE REQUIREMENTS AND THE MAINTENANCE OF ECOLOGICAL DIVERSITY

ALL MAPS HAVE BEEN COMPILED FROM A VARIETY OF SOURCES INCLUDING MAPS AERIAL PHOTOGRAPHS AND REPORTS THE USER SHOULD NOT RELY ON THESE MAPS FOR PRECISE MEASUREMENT OF DISTANCES OR AREAS

94°45′

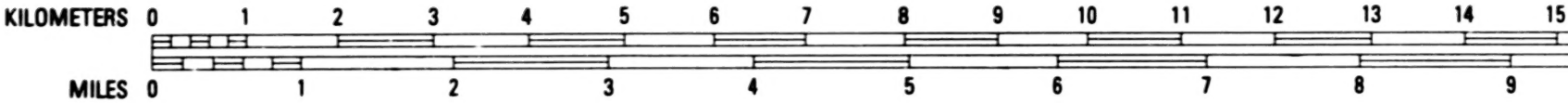
KILOMETERS
0
1
2
3
4
5
6
7
8
9
10
11
12
13
14
15
MILES
0
1
2
3
4
5
6
7
8
9

FOR INFORMATION CONCERNING THE ATLAS, CONTACT

Information Transfer Specialist
National Coastal Ecosystems Team
U.S. Fish and Wildlife Service
1010 Gause Blvd
Slidell, La. 70458

Records Management Section (OMS-2)
Gulf of Mexico OCS Region
Minerals Management Service
P.O. Box 7944
Metairie, La. 70010

94°30′

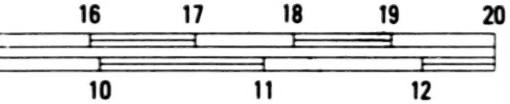
16
17
18
19
20
10
11
12

SCALE 1:100 000

1 CENTIMETER ON THE MAP REPRESENTS 1 KILOMETER ON THE GROUND

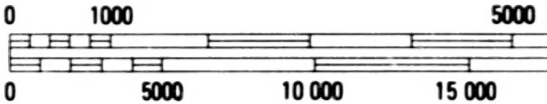
0
1000
5000
0
5000
10 000
15 000

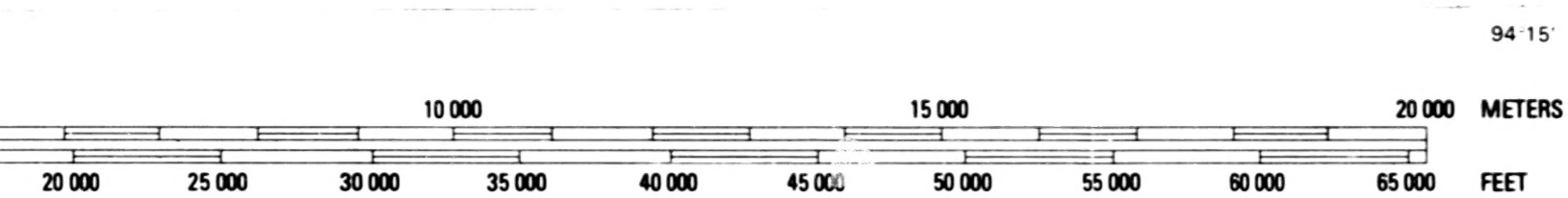
94°15′
10 000
15 000
20 000
METERS
20 000
25 000
30 000
35 000
40 000
45 000
50 000
55 000
60 000
65 000
FEET

29 00
94 00

GALVESTON, TEXAS

N2900-W9400/30 × 60

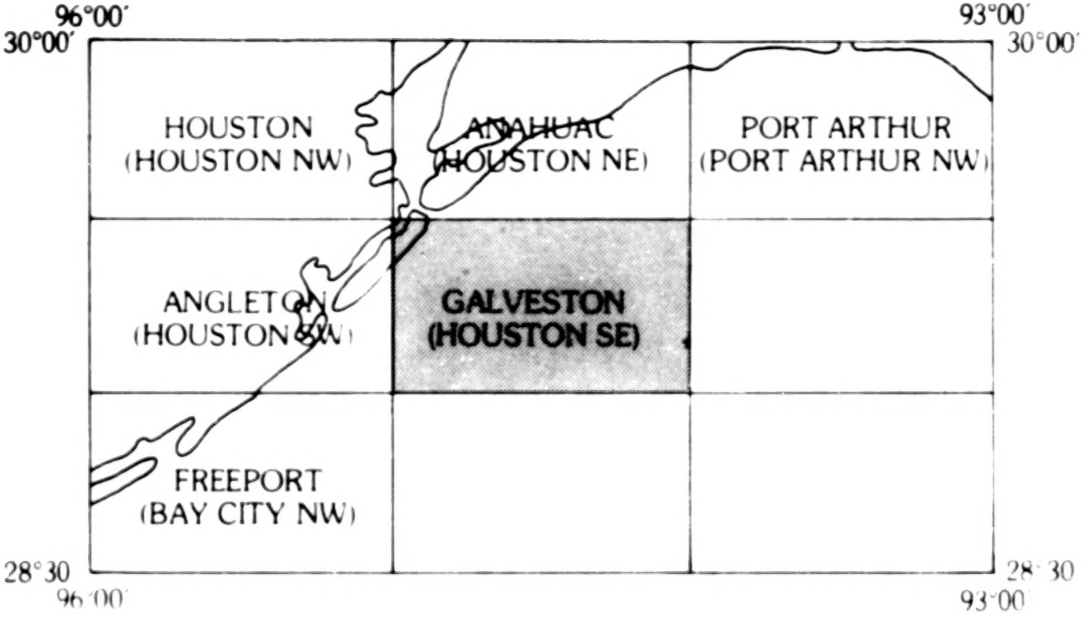
96°00′
30°00′
93°00′
30°00′
HOUSTON
(HOUSTON NW)
ANAHUAC
(HOUSTON NE)
PORT ARTHUR
(PORT ARTHUR NW)
ANGLETON
(HOUSTON SW)
GALVESTON
(HOUSTON SE)
FREEPORT
(BAY CITY NW)
28°30
96°00
28°30
93°00

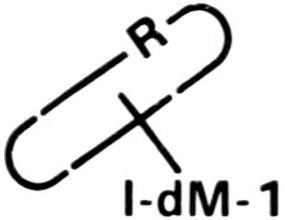

Species habitats are represented by dashed lines with the appropriate symbol reading to the inside of the area. Rookeries are also identified by an alphanumeric code as taken from the Texas Colonial Waterbird Census, 1973-1976 (FA Report Series No. 15, Texas Parks and Wildlife Department, 1978).

Projection: Universal Transverse Mercator

Legend topics are described in more detail in the accompanying narrative.

MICROFILMED FROM
BEST AVAILABLE COPY